

OPTION B, 9 SEATS SERVING 5 DISTRICTS

DISTRICT 1 (CANTWELL)

Seats = 1

Population = 196

This district is unchanged from its current configuration. The population is nearly 9% over the target number of 180 so that is something to discuss.

DISTRICT 2, (DENALI)

Seats = 1

Population = 178

This district is unchanged from its current configuration.

DISTRICT 3 (HEALY AREA)

Seats = 4

Population = 173 ea.

This district is nearly the same as it's current configuration excluding the North Lignite census area.

DISTRICT 4 (STAMPEDE, N. LIGNITE, SLATE CREEK)

Seats = 1

Population = 175

This district includes the Stampede Road (Panguingue Creek Subdivision), North Lignite, and Slate Creek areas.

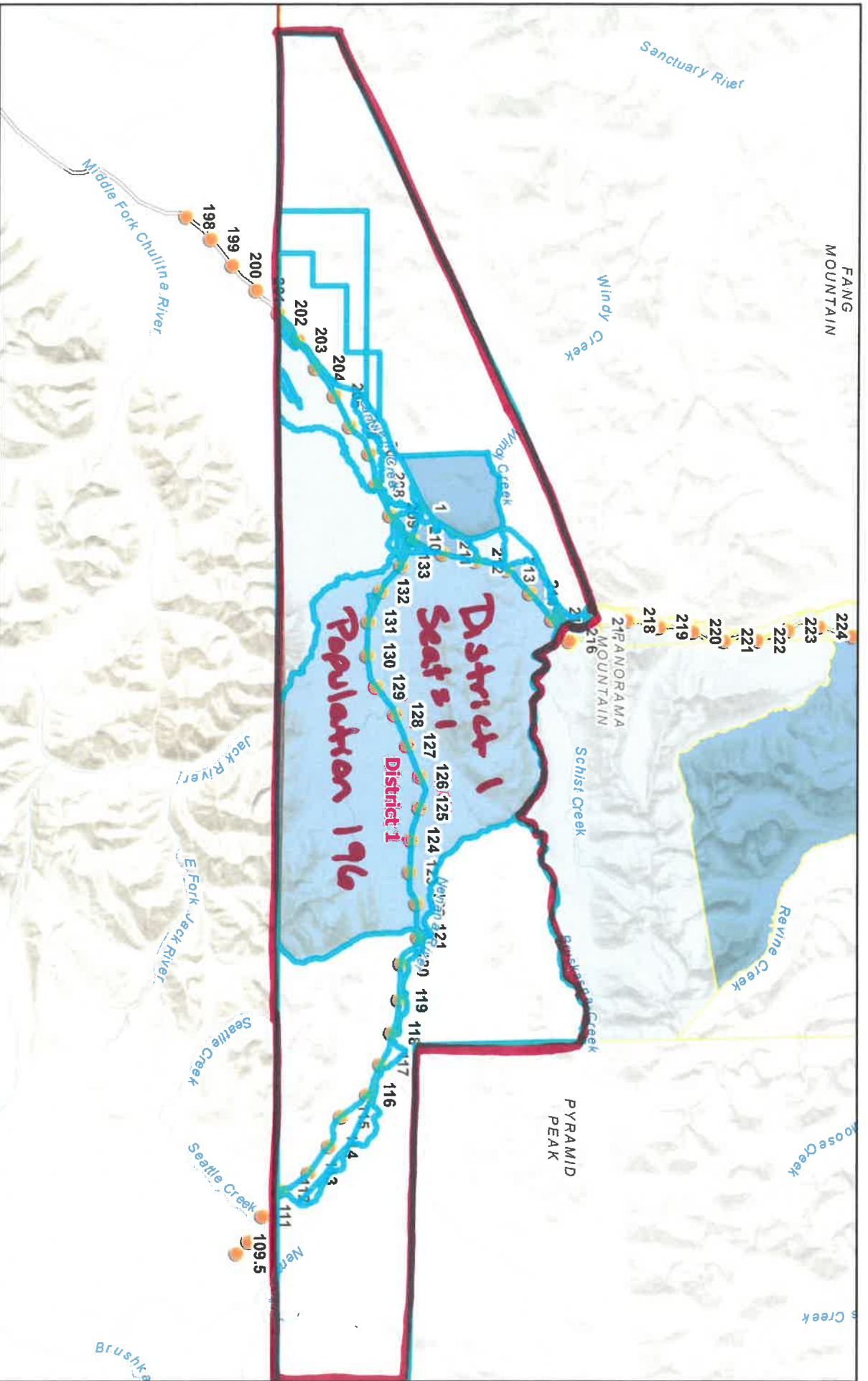
DISTRICT 5 (FERRY TO ANDERSON)

Seats = 2

Population = 182 ea.

This district includes Ferry, Rock Creek, June Creek, Kobe Ag., Clear and Anderson.

DISTRICT 1, 1 SEAT, POP 196, SAME AS CURRENT DISTRICT 1



4/27/2022, 12:27:05 PM

- Mile Posts
- 26 - 50
- 11 - 25
- 1 - 10
- 0
- Denali Borough 2010 Assembly Districts

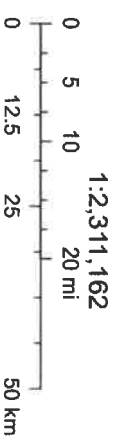

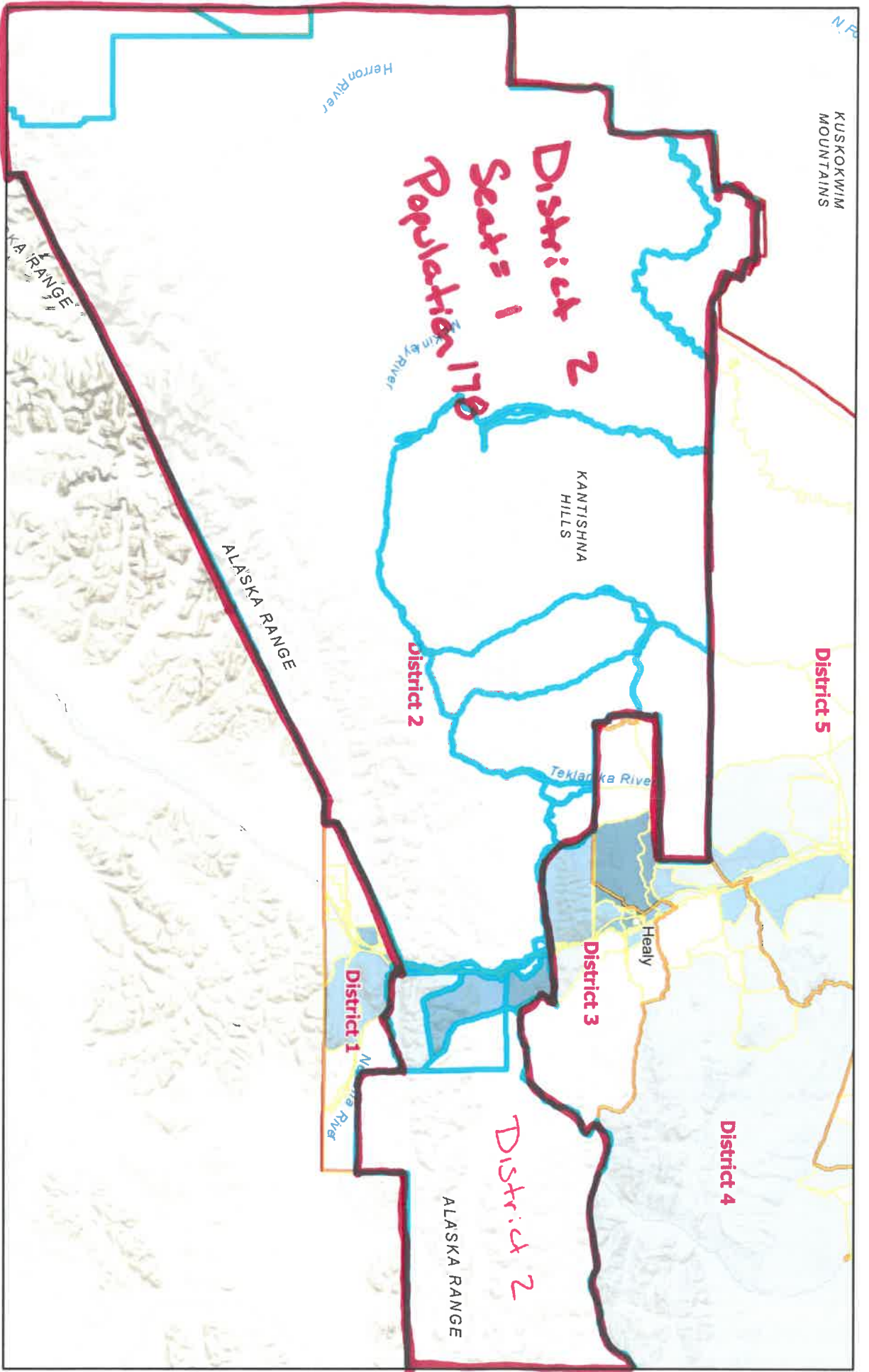
1:577,791

0 2.25 4.5 9 mi

0 3.5 7 14 km

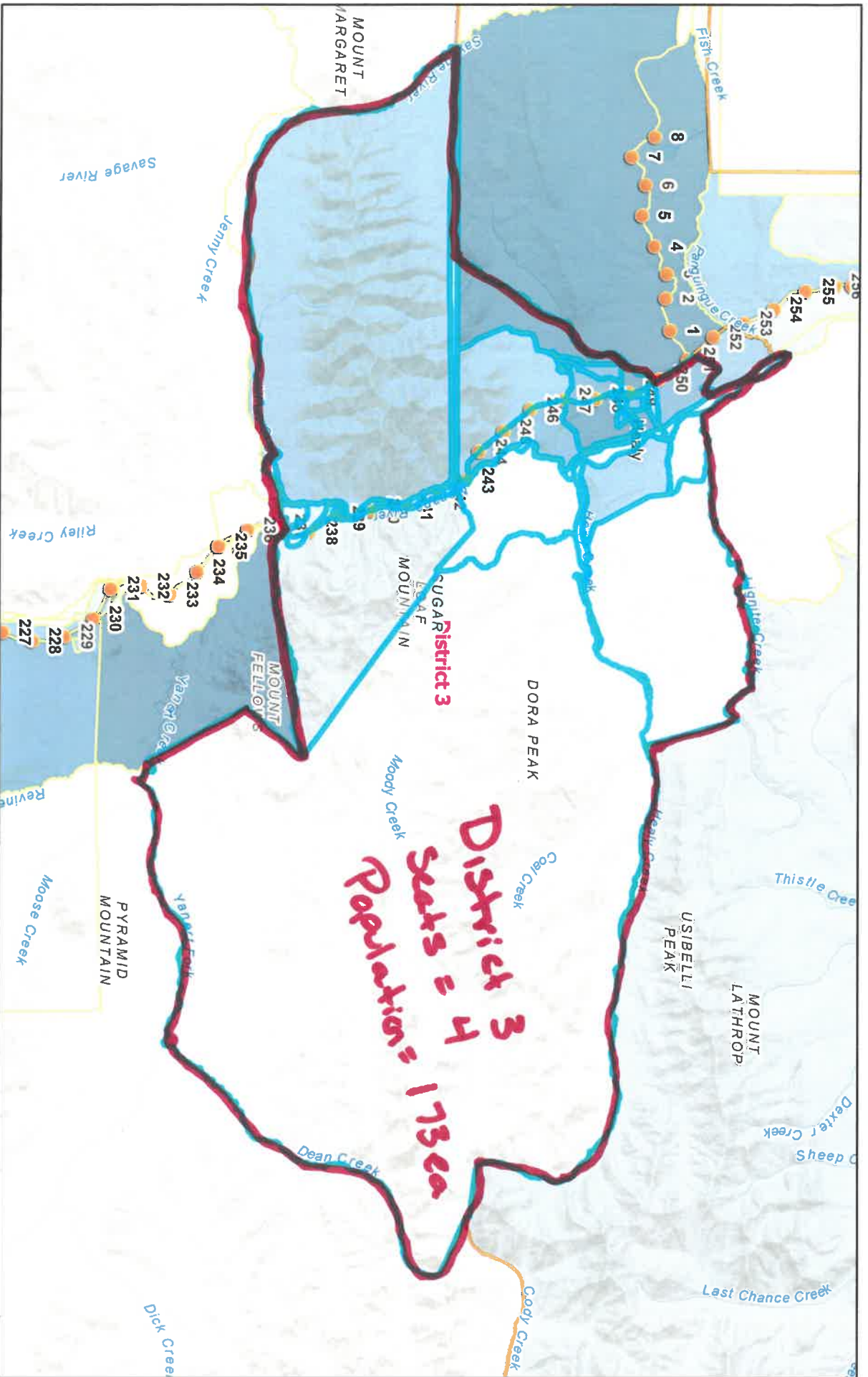
Sources: Esri, Arthur DS, USGS, NGA, NASA, CGIAR, N Robinson, NCEAS, NLS, OS, MMA, Geodatasystemen, Rijkswaterstaat, GSA, Geoland, FEMA,

DISTRICT 2, 1 SEAT, POP 178, SAME AS CURRENT DISTRICT 2



Sources: Esri, Arthur DS, USGS, NGA, NASA, GJAR, N Robinson, NCEAS, NLS, OS, NIMA, Geodatasystemen, Rijkswaterstaat, GSA, Geoland, FEMA, Redistricting Committee Member

DISTRICT 3, 4 SEATS, POP 173 EA. CURRENT DISTRICT 3 EXCLUDING N. LIGNITE ROAD



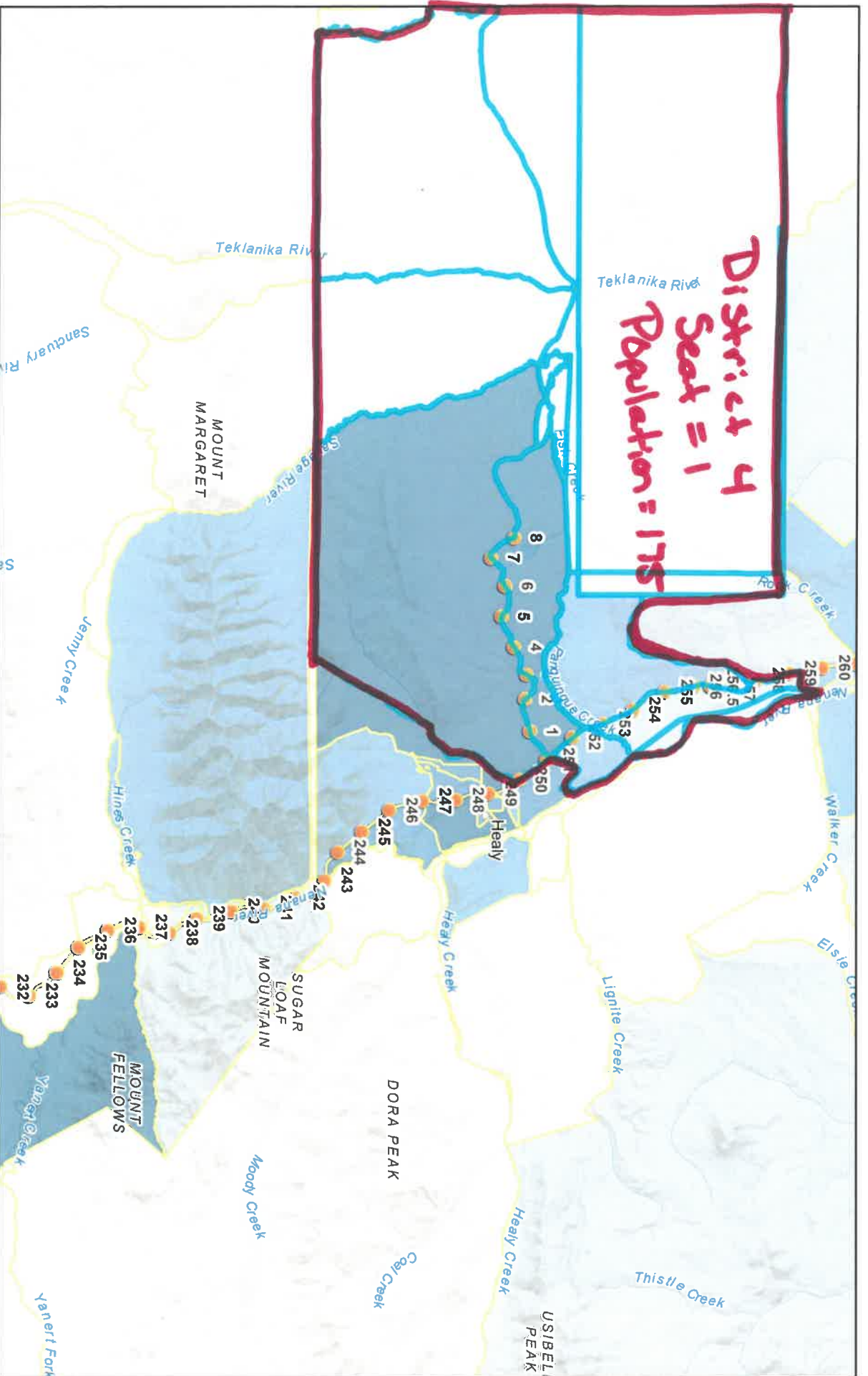
4/27/2022, 11:39:14 AM

1:577,791

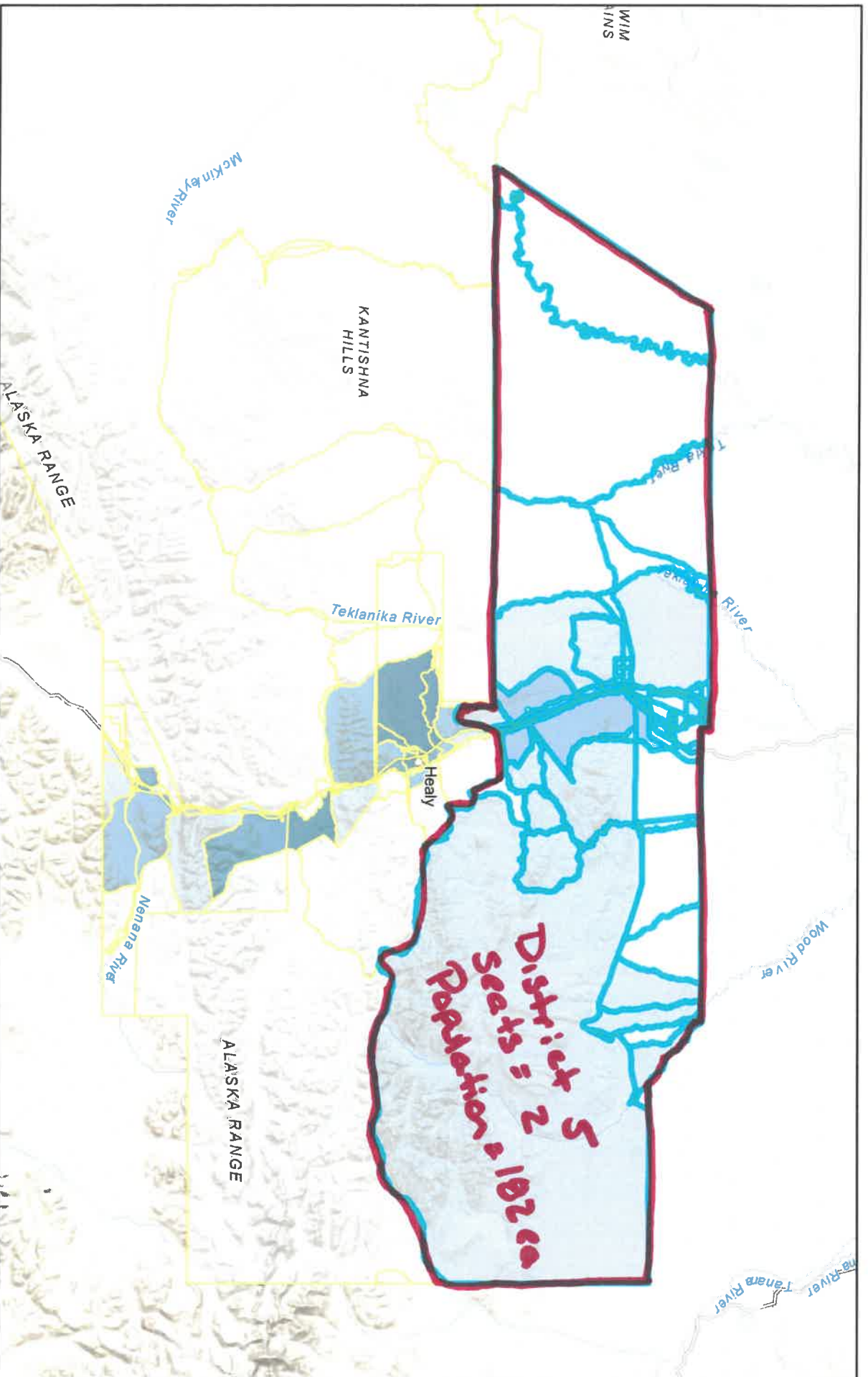


Sources: Esri, Airbus DS, USGS, NGA, NASA, CGIAR, N Robinson, NCEAS, NLS, OS, NMA, Geodatasystemen, Rijkswaterstaat, GSA, Geoland, FEMA.

DISTRICT 4, SEAT 1, POP 175, STAMPEDE, N. LIGNITE, SLATE CREEK



DISTRICT 5, 2 SEAT2, POP 182 EA., FERRY NORTH

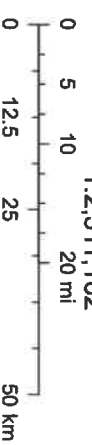


4/27/2022, 3:20:01 PM

CENSUS BLOCKS 2020



1:2,311,162



Sources: Esri, Arbus DS, USGS, NGA, NASA, CGIAR, N Robinson, NCEAS, NLS, OS, MMA, Geodatasystemen, Rijkswaterstaat, GSA, Geoland, FEMA,

Redistricting Committee Member
Copyright Demall Borough, 2022